

SUMMATIVE ASSESSMENT – 2, DECEMBER 2015

SOCIAL STUDIES, PAPER – II

(English Medium)

Class : IX

(Max. Marks - 40)

Time: 2.45 Hrs

PART – A

(Marks – 30)

Instructions:

1. 15 minutes allocated to read the question paper and 2.30 hours to write answers.
2. Part – A must be answered in a separate answer sheet.
3. Students can take Part – A question paper with them.
4. Map and Part – B (bit paper) should tag to the answer sheet and give them to the invigilator.

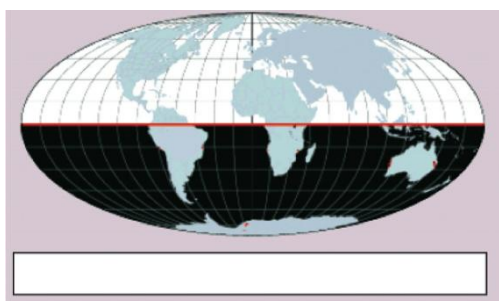
Section – I (4 Marks)

4 X 1 = 4 Marks

a) Write the answers to the Four Questions in one or two sentences.

b) Each question carries one mark

1. What is hydrological cycle?
2. Expand FCI.
3. What are agro-based industries?
4. Look at the globe and answer the following question.
Question: In the globe which hemisphere was darkened?



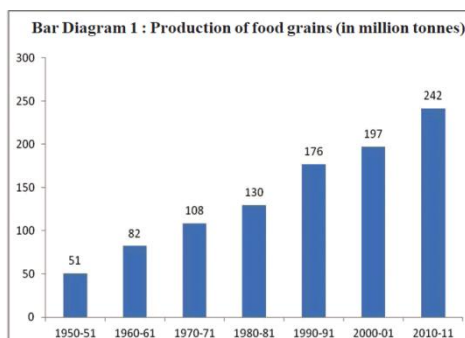
Section - II (10 Marks)

5 X 2 = 10 Marks

a) Write answers to the following five questions.

b) Each question carries Two marks.

5. Why are Glaciers not found in your surroundings?
6. The land under cultivation has got reduced day by day. Imagine and write its consequences.
7. Differentiate weather and climate.
8. Observe the graph and answer the questions.
 - a. In which decades the food grains yields grow fast?
 - b. What could be the probable reason for this?



9. How can we protect natural resources like forests?

Section - III (16 Marks)

1) Write all the Four Questions. They have internal Choice only.

2) Each question carries four marks.

4 X 4 = 16 Marks

10. Read the following paragraph and answer the question given below.

“Sometimes when the river is in flood it has greater force and cuts the soil (called silt) and when it is not in flood it deposits silt”.

Q. Why is a flood plain more suited to human habitation compared to mountains?

(Or)

“The spread of HYVs to large parts of the country and to newer crops have led to a significant increase in crop production in the country”

Q. What is Green Revolution? What are its effects on India?

11. Fill up the blanks in the table given below.

S. No.	Ocean	Notes
1	The Pacific Ocean	Separates Asia and Oceania from the Americas.
2		Separates the America from Europe and Africa.
3	The Indian Ocean	
4		Sometimes considered an extension of the Pacific, Atlantic and Indian Oceans which encircles Antarctica.
5	The Arctic Ocean	

(or)

Draw a bar graph based on the information given in the table:

Production of cement (Million Tonnes)		
S. No.	year	Production
1	1970-71	15
2	1980-81	20
3	1990-91	50
4	2000-01	100
5	2010-11	210

12. Can you recall the incident such as pesticides being found in soft drinks? How is this related to the use of pesticides? Discuss.

(Or)

“Industrial activities increase environmental problems” Discuss.

13. Locate the following in the given India map.

A. 1. Srinagar 2. Andaman and Nicobar Islands

3. Mica available area in A.P. 4. Para deep

(Or)

B. 1. Chennai 2. Arabian Sea 3. Bhilai Iron and Steel industry

4. Ahmadabad

SUMMATIVE ASSESSMENT – 2, December - 2015

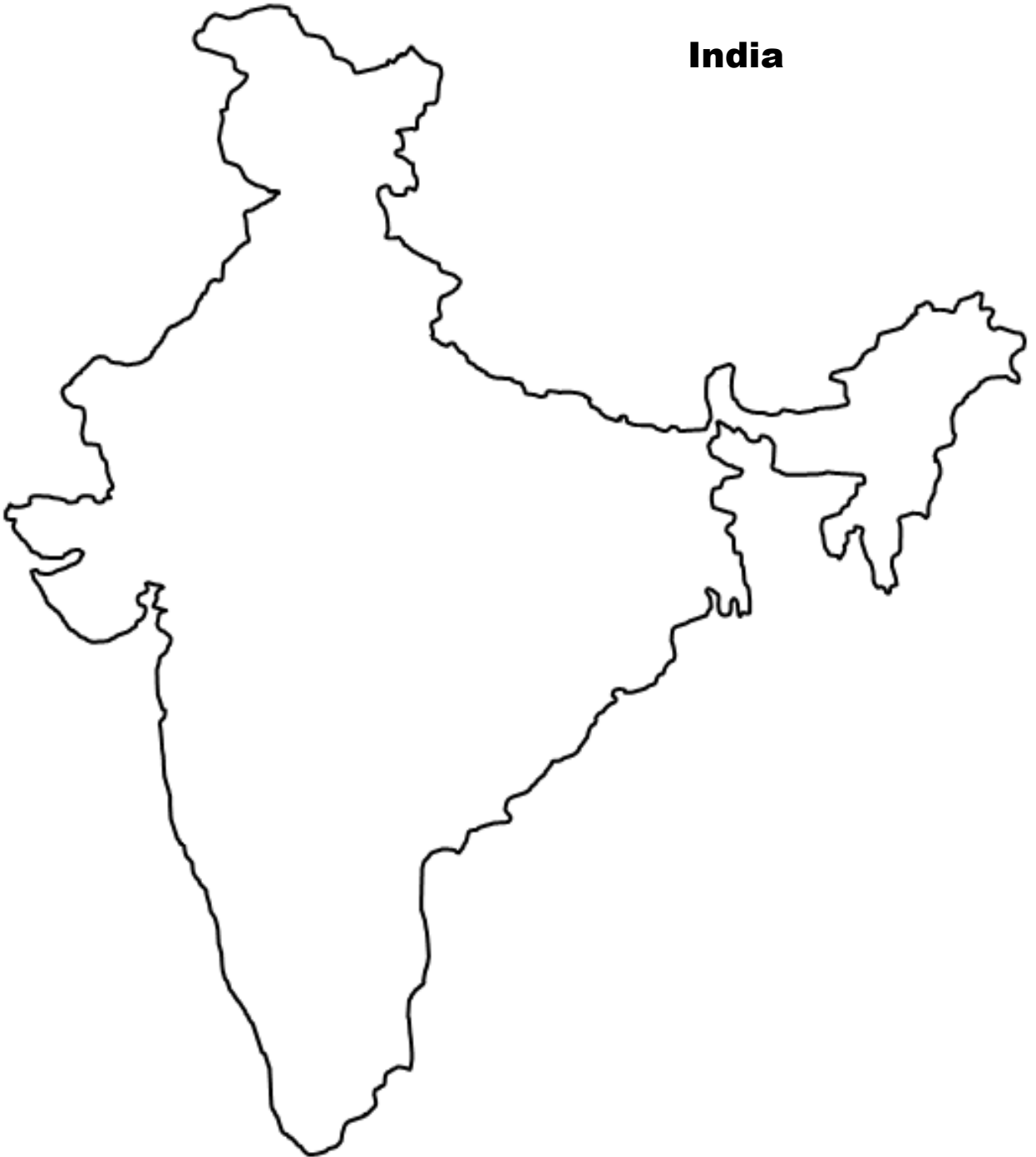
SOCIAL STUDIES, PAPER – I

Exam. No:

Q.No. 13

Marks:

India



SUMMATIVE ASSESSMENT – 2, December 2015

SOCIAL STUDIES, PAPER – 1

(English Medium)

Class : IX

Time: 2.45 Hrs

PART – B (Marks – 10)

Exam. No:

Aca. Stds.	(AS – 1)	(AS – 2)	(AS – 3)	(AS – 4)	(AS – 5)	(AS – 6)	Total
Q. No.	1,2,5,6,7 & Part-B (14–29)	10	8,11	12	4,13 & Part-B (32–33)	3,9 & Part-B (30–31)	13 & Part-B (20)
Marks							
Grade							

Instructions

I. Identify the correct answer and write in the brackets

20 x ½ = 10 marks

II. Each question carries ½ mark.

III. Overwriting and corrections should not consider.

1. The earth is made up of the below layers

- A) Crust B) Mantle C) Core D) All of above

2. Latitudes are also called _____ ()

- A) Parallels B) Meridians C) Longitudes D) Greenwich

3. Continents and oceans are belonged to which order land forms? ()

- A) 2nd order B) 3rd order
C) 1st order D) None of these

4. Tectonics come from the Greek word – “Tekton” meaning ()

- A) Carpenter B) Builder
C) Both D) None of these

5. Which of these is the stage in hydrological cycle? ()

- A) Evaporation B) Precipitation
C) Condensation D) All the above

6. Which of the Ocean has the highest salinity? ()

- A) Lake Van B) Dead Sea
C) Great salt lake D) Baltic Sea

7. NASA is the space research organisation belonged to _____ ()

- A) Russia B) America
C) India D) Japan

8. Jet Air crafts fly in this layer ()

- A) Troposphere B) Thermosphere
C) Stratosphere D) Mesosphere

9. Very thick forests occur in this region ()

- A) Tropical evergreen forests B) Tropical deciduous forests
C) Temperate evergreen forests D) Temperate deciduous forests

10. Kyoto Protocol was signed in the year ()
 A) 1992 B) 1994
 C) 1991 D) 1997
11. Wheat is the main crop sown in _____ season. ()
 A) Kharif B) Rabi
 C) Zaid D) Summer
12. _____ is the largest producer of Ragi . ()
 A) A.P. B) Tamilnadu
 C) Karnataka D) Rajasthan
13. _____ is also known as the golden fibre. ()
 A) Silk B) Cotton
 C) Wool D) Jute
14. In the early years, the cotton textile industry was concentrated more in _____. ()
 A) Maharashtra B) Gujarat
 C) Both A & B D) Punjab
15. The first successful textile mill was established in _____. ()
 A) Mumbai B) Ahmedabad
 C) Surat D) Chennai
16. **BPO means** . ()
 A) Business Processes Outsourcing B) Business Processes Online
 C) Business Programme outsourcing D) Bharat Processes Outsourcing
17. What is the primary objective of the Government to buy and store Food grains? . ()
 A) To sell them to rich people B) To export them to other countries
 C) To distribute them to poor people at lower prices. D) To supply government Employes
18. Which of these do you think are the causes for the environmental problems and pollution? ()
 A) Industries B) Over usage of vehicles
 C) Deforestation D) All of these

Observe the above given India map and answer

19, 20 questions.

19. Which of these is the only Iron & Steel industry in our state? ()
 A) Vidya nagar B) Bhadravathi
 C) Durgapur D) Visakhapatnam
20. Bhilai Iron and Steel industry is located in which state? . ()
 A) West Bengal B) Tamilnadu
 C) Chhattisgarh D) Odisha

